






# Cool Creek Loop

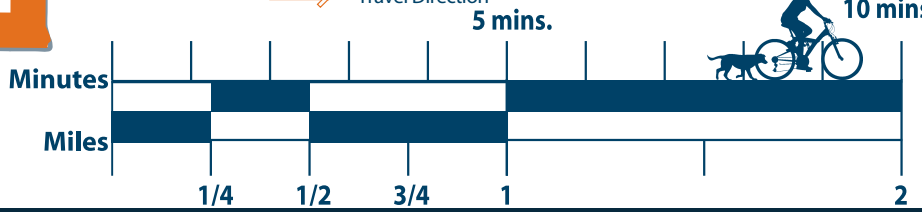
**What to Look For...**

Total Length: 13.9 miles  
 Trail Head: Carey Grove Park  
 Description: The CABs longest loop will take you through neighborhoods and along city streets.

**Points of Interest:**

Carey Grove Park  
 Flowing Well Park  
 Cherry Tree Trail  
 Mohawk Trails Elementary  
 Clay Junior High

 Cool Creek Loop	 School
 Express Routes	 Park/Sports Field
 Travel Direction	





# Cool Creek Loop

Mile	Turn/Direction	On Leg	Note
0.00	START	Carey Grove Park	
0.00	left/west	Hawthorne Drive	
0.07	left/south	Driftwood Drive	Cross Carey Road cross Smokey Row/136th
0.27	right/south	Hawthorne Drive	
0.77	left/east	131st Street/Main Street	
1.57	right/south	Brookshire Parkway	
1.87	right/west	126th Street	
2.37	left/south	Carmel Drive	
2.77	left/south	Eden Estates Drive	
3.87	left/east	116th	use bike lane
4.07	right/south	West Lakeshore Drive	
4.15	left/east	Hensel Drive	Hensel turns into Lakeview Drive
4.95	slight right/south	Lakeview Drive	
5.15	left/northeast	East Lakeshore Drive	
5.45	right/southeast	Stratford Place	
5.54	left/east	Barrington Drive	
5.74	right/east	Lexington Lane	
5.94	right/south	Haverstick Road	
5.99	left/east	106th Street	Partial off-road multi-use path
6.05	left/north	Gray Road	Partial off-road multi-use path
6.95	right/east	Kingswood Drive	
7.25	left/north	Oldfield Drive	Cross over first Woodcreek Dr
7.65	left/northwest	Woodcreek Drive	
8.05	right/east	116th Street	use bike lane
8.15	left/north	Stonewick Drive	
8.23	left/west	Pebblepointe Pass	
8.93	left/west	Bayhill Drive	Cross 126th & continue on Limberlost Dr.
10.13	right/northeast	Harrison Drive	
10.23	right/east	Main Street/131st Street	
11.53	left/north	Cherry Tree Avenue/Rd	Partial off-road multi-use path
11.23	left/northwest	Avian Way	
11.73	left/northwest	Dove Drive	
11.83	left/west	Deer Ridge Drive	Bear left at Y
12.43	right/north	Gray Road	
12.49	left/west	Wedgewood Lane	
12.79	right/northwest	Spruce Drive	
13.49	right/north	Hawthorne Drive	
13.79	left/south	Carey Road	
13.83	END	Carey Grove Park	

Points of Interest: Carey Grove Park, Mohawk Trails Elementary, Flowing Well Park, Clay Junior High, & Cherry Tree Trail