






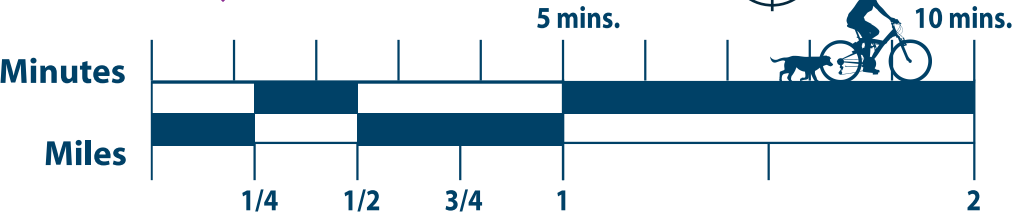
Village Loop

What to Look For...

Total Length: 12.5
 Trail Head: 146th and Monon Trail Head
 Description: A long winding route that explores both shopping and residential areas in and around West Clay

Points of Interest:
 Coxhall Park
 Village of West Clay
 Our Lady of Mount Carmel
 Monon Trail

-  Village Loop
-  Express Routes
-  Travel Direction
-  School
-  Park/Sports Field



Village Loop

| Mile | Turn/Direction | On Leg | Note |
|-------|----------------------|----------------------------------|---|
| 0.00 | START | Rohrer Rd Trailhead | Monon at Rohrer Road Trailhead |
| 0.00 | north | Monon Greenway | follow Monon to north |
| 0.45 | left/west | 146th Street | use multi-use path |
| 1.97 | left/south | Spring Mill Rd | use multi-use path |
| 2.23 | right/west | Ponds Pointe Drive | enter Ponds West |
| 2.73 | left/south | Quail Pointe Drive | |
| 2.95 | right/west | 141st Street | no multi-use path |
| 3.45 | left/south | Ditch Road | |
| 3.95 | right/west | 136th/Smokey Row | |
| 4.45 | left/south | Spotswood Street | cross 136th Street, enter VOWC |
| 4.65 | right/west | Fairmount Street | becomes Broad Street |
| 4.81 | straight/southwest | Broad Street | |
| 5.01 | straight/south | Broad Street | cross 131st Street |
| 5.29 | south | New Market Street | exit the south side of the square |
| 5.38 | south | Meeting House Road | Go through round-a-bout and continue on Montcalm Street |
| 5.88 | straight/southwest | Montcalm Street | |
| 5.93 | left/southeast | Leighton Court | |
| 6.03 | right/southwest | Finchley Road | |
| 6.11 | left/south | Coxhall Asphalt Trail | Look for asphalt trail heading south |
| 6.18 | bear right/southwest | bear right at trail intersection | follow trail until it intersects with road |
| 6.35 | left/east | Road | follow road around curve to next intersection |
| 6.59 | left/east | Road to Hoover Rd | follow to Hoover Roadx |
| 6.67 | left/north | Hoover Road | |
| 7.27 | right/east | Gwynmere Run | awkward transition to street |
| 7.40 | right/southeast | Claridge Way | Claridge Farms |
| 8.18 | left/north | Clay Center Rd | no multi-use path |
| 8.39 | right/east | Brighton Ave | Springmill Streams |
| 8.89 | right/east | Dorset Blvd | |
| 9.33 | straight/east | Dorset Blvd | cross Spring Mill Rd |
| 9.40 | left/north | Fleetwood Drive | |
| 9.70 | left/west | 131st Street | use southern multi-use path |
| 9.75 | right/north | Spring Mill Rd | use multi-use path |
| 10.25 | right/east | 136th Street | use multi-use path |
| 11.25 | left/north | Oak Ridge Rd | use multi-use path |
| 11.78 | right/east | Howe Drive | Rohrer Woods |
| 11.93 | right/southeast | Grace Drive | Rohrer Woods |
| 12.32 | straight/east | trailhead | cross Rohrer Road to Monon trailhead |
| 13.24 | END | Rohrer Rd Trailhead | |

